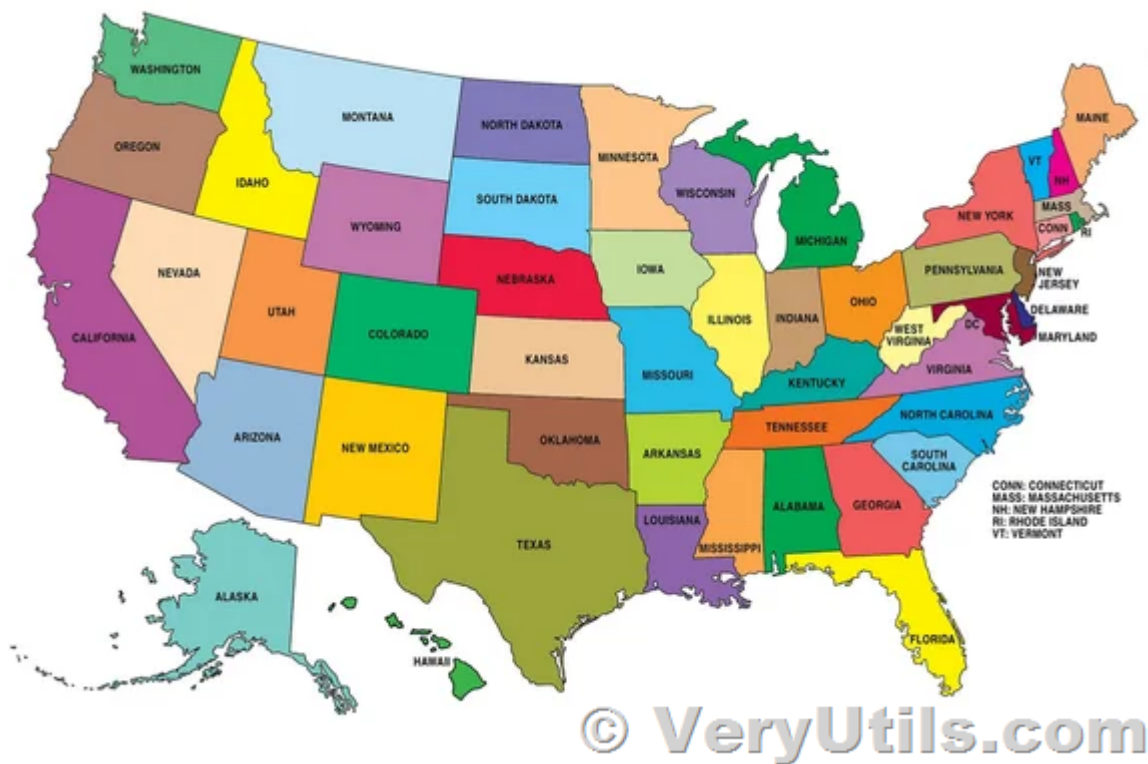


In today's digital landscape, **interactive maps** have become indispensable tools across various industries, from real estate and tourism to education and data visualization. **VeryUtils MapSVG jQuery** stands at the forefront of this revolution, offering a powerful solution to transform static SVG files into dynamic, fully customizable maps and floorplans.

<https://veryutils.com/interactive-svg-map>



## What is **VeryUtils** MapSVG jQuery?

VeryUtils MapSVG jQuery is a versatile interactive map plugin designed to convert any SVG (Scalable Vector Graphics) file into an interactive map or floorplan with ease. Whether you are looking to create detailed geographic maps, intricate floorplans, or interactive vector images, MapSVG provides the tools necessary to bring your designs to life.

## Key Features:

### 1. Customizability Beyond Limits:

- Unlike traditional mapping solutions, MapSVG allows you to go beyond the limitations of pre-built maps. Design and customize maps using popular design tools like Adobe Illustrator or Inkscape. Adjust regions, add new ones, or completely redefine boundaries according to your specific needs.

### 2. Extensive Map Library:

- With over 100 built-in geo-calibrated SVG maps readily available, MapSVG provides a broad foundation to start from. These maps cover diverse regions and can be easily adapted to suit different geographical contexts.

### 3. Versatile Applications:

- Create floorplans for buildings or venues, village plans for urban development projects, or interactive vector images for engaging visual content. MapSVG's flexibility ensures it can be tailored to various use cases, enhancing both functionality and visual appeal.

### 4. Choropleth Mapping:

- Utilize choropleth maps to visually represent statistical data, making complex information easily understandable through color-coded regions that reflect data values.

### 5. Advanced Control Panel:

- The intuitive control panel equipped with Live Preview allows real-time customization and previewing of changes, empowering users to fine-tune every detail of their **interactive maps** efficiently.

### 6. Custom Event Handlers:

- Implement custom event handlers such as onClick, mouseOver, mouseOut, beforeLoad, and afterLoad to create interactive experiences that respond dynamically to user interactions, enhancing usability and interactivity.

## Who Should Use VeryUtils MapSVG jQuery?

- Developers and Designers: Create **interactive maps** and floorplans for websites or

applications with minimal effort, thanks to MapSVG's straightforward integration and customization options.

- Businesses: Enhance presentations, data visualization, and location-based services with interactive maps that engage and inform audiences effectively.
- Educators: Develop educational materials with interactive elements that make learning geography and spatial relationships more engaging.

## Conclusion

VeryUtils MapSVG jQuery is not just a tool but a gateway to unlocking the potential of interactive mapping and visualization. Whether you are a developer, designer, educator, or business owner, MapSVG offers the flexibility, functionality, and ease of use to transform static visuals into dynamic, interactive experiences. Explore the endless possibilities of interactive maps with MapSVG and redefine how you present and interact with geographical data.

For more information and to explore the capabilities of VeryUtils MapSVG jQuery, visit <https://veryutils.com/interactive-svg-map> web page.

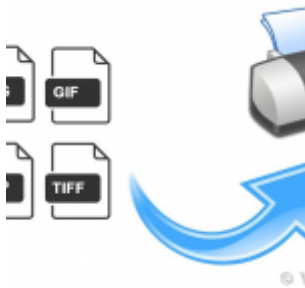
With VeryUtils MapSVG jQuery, the world map is truly at your fingertips.

## Related Posts

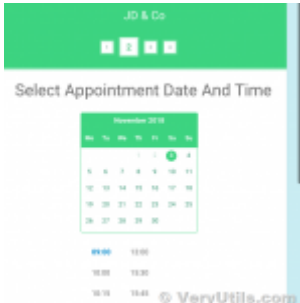
- [Unlocking Data Insights with VeryUtils Interactive SVG Map Component](#)
- [VeryUtils Custom Interactive Map HTML5 Plugin](#)
- [VeryUtils Interactive and Clickable HTML5 SVG Map of Italy](#)
- [VeryUtils Interactive and Clickable United States SVG Map HTML5 Component](#)
- [How to Make a Clickable SVG Map With HTML and CSS?](#)
- [Unlock Interactive Mapping Potential with VeryUtils Interactive SVG Map – Now at a Special Discount!](#)
- [VeryUtils Custom Interactive Map WordPress Plugin](#)
- [VeryUtils Smooth Zoom Pan Image Viewer for JavaScript](#)

- [ShrtUrl – URL Shortener No Database. Create a URL shortening service without a database](#)
- [Unlock Interactive Mapping Potential with VeryUtils Interactive SVG Map – Now at a Special Discount!](#)
- [Create a Digital QR Code Menu to enhance guest experience with a touch-free dining](#)
- [How do I convert SVG files to PDF files on Windows Server from PHP or C# source code?](#)
- [How to build an online store using VeryUtils Online Ordering System Script?](#)
- [How to download YouTube videos using VeryUtils YouTube Downloader?](#)
- [VeryUtils Text to Speech converts text into very human like natural sounding AI voices](#)
- [Print to PDF or Image from any Windows application! PDF Printer Driver & TIF Printer Driver & EMF Printer Driver & Image Printer Driver](#)
- [VeryUtils Html To Image Converter Command Line](#)
- [Batch Convert EML Files into PDF Format in Windows Systems](#)

## Related posts:



How to use PHP Folder  
Watcher to monitor a  
folder and print JPG files to  
a certain tray of the print...



VeryUtils PHP Appointment Scheduler is an Online appointment scheduling software to boost sales and

...



Best Email Marketing Solution with SMTP Rotation, Rotate on multiple SMTP Servers automatically



Ticket Support PHP Script





VeryUtils Responsive PHP  
Contact Form with jQuery  
AJAX