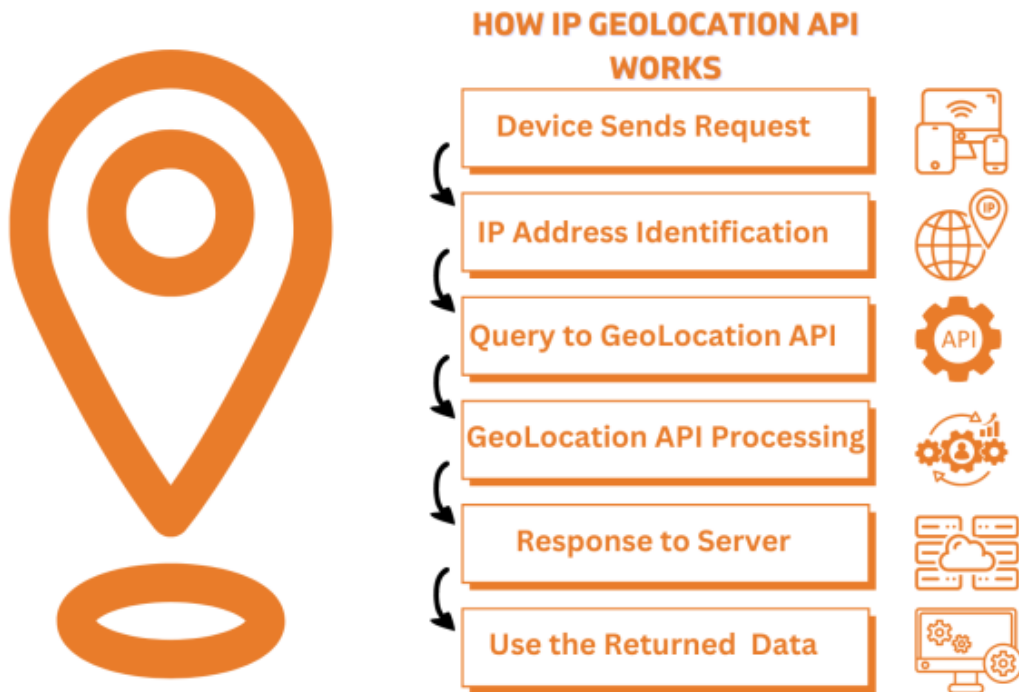


Looking to enhance your applications with precise geolocation data? The **VeryUtils** IP to Geolocation API is your ideal solution. Designed for businesses and developers, this API delivers accurate, real-time geolocation insights to power personalization, security, and efficiency.

## VeryUtils IP to Geolocation API



© **VeryUtils.com**

### What Is **VeryUtils** IP to Geolocation API?

The IP to Geolocation API transforms IP addresses into actionable data, providing critical information like country, region, city, and ISP details. Whether you need to improve user experiences or protect your platform from fraud, this API equips you with the tools to

succeed.

---

## Key Features of **VeryUtils** IP to Geolocation API

### 1. Comprehensive Geolocation Insights

The API extracts detailed information from any IPv4 or IPv6 address, such as:

- Country & Region: Understand users' global locations.
- City & Postal Code: Provide location-specific services.
- Latitude & Longitude: Enable mapping and analytics.
- Timezone: Deliver content based on local time.
- ISP & Organization: Gain deeper context about users' networks.
- Connection Type: Identify network characteristics.

Example Response:

```
{
  "ip": "8.8.8.8",
  "hostname": "dns.google",
  "city": "Mountain View",
  "region": "California",
  "country": "US",
  "loc": "37.3860,-122.0838",
  "org": "AS15169 Google LLC",
  "postal": "94035",
  "timezone": "America/Los_Angeles"
}
```

---

## 2. Real-Time Data Processing

Get instant, accurate responses to ensure your application runs smoothly, even during peak demand.

---

# Top Use Cases for VeryUtils Geolocation API

## 1. Personalize User Experiences

- Offer language-specific interfaces.
- Display location-based offers, services, and pricing.

## 2. Enhance Digital Marketing Campaigns

- Geotarget ads to boost conversion rates.
- Build campaigns tailored to regional trends.

## 3. Improve Security

- Detect unusual login locations.
- Prevent fraud with real-time geographic analysis.

## 4. Optimize Content Delivery

- Provide regional news, maps, and weather updates.
  - Enable location-aware tracking for logistics.
- 

# Why Choose VeryUtils IP to Geolocation API?

## 1. High Accuracy

- Combines proprietary techniques, verified datasets, and mobile data validation.
- Provides precise insights for both urban and rural areas.

## 2. Scalable and Flexible

- Supports real-time API calls and bulk data downloads.
- Scales effortlessly with growing demands.

## 3. Easy Integration

- Compatible with Python, JavaScript, PHP, and other popular languages.
  - Offers ready-to-use SDKs and detailed documentation.
- 

## SEO Benefits for Websites Using Geolocation API

- Improving User Engagement: Personalized experiences reduce bounce rates.
  - Boosting Regional Targeting: Serve localized content to the right audience.
  - Faster Load Times: Optimize content delivery based on user location.
- 

## Get Started with VeryUtils IP Geolocation API

1. Sign Up: Register for your API key.
  2. Integrate: Follow our developer-friendly documentation.
  3. Enhance Your Applications: Use geolocation data to unlock new possibilities.
-

## Frequently Asked Questions (FAQs)

### 1. What is IP Geolocation?

IP geolocation maps an IP address to geographic data, including city, country, and ISP information.

### 2. How accurate is IP geolocation?

Our data is updated daily, ensuring top-tier accuracy, although rural areas may have slightly less precise results.

### 3. Does IP geolocation support IPv6?

Yes, our API supports both IPv4 and IPv6 addresses.

---

Unlock the potential of geolocation data today!

Visit [VeryUtils IP to Geolocation API](#) to learn more and start your journey with the IP to Geolocation API.

## Related Posts

- [Best and Free IP Geolocation API and Accurate IP Lookup Database](#)
- [VeryUtils Free Passport & ID Photo Cropper: Free Online Image Cropper for Passport and ID Photos](#)
- [Best and Free IP Geolocation API and Accurate IP Lookup Database](#)
- [VeryUtils Online Photo Editor is a Free Online Photo Editing & Image Editor](#)
- [Introducing VeryUtils Photo Eraser Cloud App: Your Ultimate Solution for Object Removal in Photos](#)
- [VeryUtils provides source code license for HTML5 PDF Annotation Web application](#)
- [VeryUtils All in One Video Downloader Script](#)
- [VeryUtils Responsive HTML5 Audio Player with Playlist for Web Developers](#)
- [Convert DWG to PDF from Command Line using VeryUtils DWG to PDF Converter](#)

### Command Line

- VeryUtils Email Marketing Software is a powerful self-hosted email marketing application that helps you send emails beyond limits
- How to compare two PDF files? Do you want to see all diffs for two PDF files at a glance?

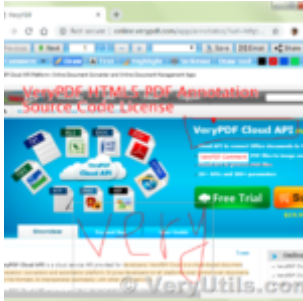
### Related posts:



Use VeryUtils Print Job Tracker software to track all print jobs from Windows system



Use PDF Signer Cloud Service to Sign Any Document Online In Seconds



VeryUtils provides source code license for HTML5 PDF Annotation Web application



VeryUtils Free AI Photo Object Remover is a Convenient Online Tool to Remove Watermarks from Photos



Introducing VeryUtils Photo Eraser Cloud App: Your Ultimate Solution for Object Removal in Photos




VeryUtils JavaScript  
Barcode Reader is a  
Powerful Tool for Web-  
Based Barcode Scanning

**Advanced Features of  
IP Geolocation API:  
Pages, Bulk Lookup, and More**



Best and Free IP  
Geolocation API and  
Accurate IP Lookup  
Database



AI Photo Object Remover:  
Effortlessly Remove  
Unwanted Objects from  
Your Photos