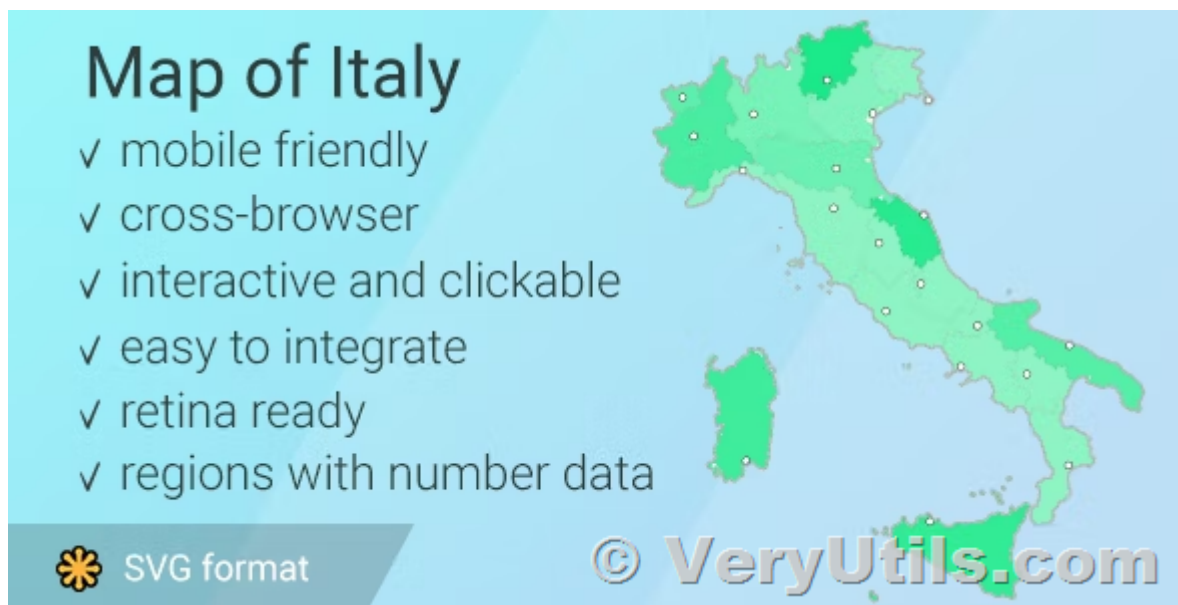


The **VeryUtils** Interactive HTML5 SVG Map of Italy is a powerful and professional tool designed to create interactive and visually appealing maps of Italy for your website. With features like clickable regions and cities, customizable pins, and responsive design, this map offers a versatile solution for businesses, educators, and anyone needing a detailed and interactive map of Italy.

<https://veryutils.com/interactive-svg-map>



Key Features

Interactive Map of Italy - Clickable Regions / Cities

The interactive template of the map of Italy provides an easy way to install and customize a professional-looking interactive map. It includes 20 clickable regions, each of which can be linked to any webpage. Additionally, you can add an unlimited number of clickable pins anywhere on the map, offering even more customization and interaction options.

Main Features

- One-time Purchase
No annual or subscription fees are required. A one-time purchase grants you full access

to the map and its features.

- SVG-Based, Responsive, and Fully Resizable

The map is based on SVG (Scalable Vector Graphics), ensuring high-quality visuals that are responsive and fully resizable. It works perfectly on both desktop and mobile devices, including smartphones.

- Customizable Regions

Each region on the map can be customized independently. You can modify colors, links, hover information, and activation status to match your specific needs.

- Customizable Pins

Pins can be added anywhere on the map and customized independently. You can choose the shape (circle or square), size, position, colors, links, and hover information for each pin.

- Linking and Modal Windows

You can link each region or pin to any webpage or open a modal window. Note that the modal window option works only with the Bootstrap framework, so ensure compatibility with your website template or WordPress theme.

- Easy Customization

The map is easily customized through simple JavaScript files, with no JavaScript knowledge required. This makes it accessible for users of all technical skill levels.

- Comprehensive Package

The map package consists of HTML, CSS, and JS files. It also includes an installable WordPress plugin zip file, allowing for manual editing of simple JS files for customization.

- Multiple Map Instances

You can embed as many maps as you want on the same website across different pages. For WordPress, you can install up to three instances of the map plugin and use the shortcode as many times as needed on different pages.

- SEO Friendly

The map has a small file size, ensuring fast loading speeds and SEO friendliness.

- Full Documentation

The package includes full documentation with an interactive X, Y coordinates guide to

help you place pins accurately.

List of Clickable Regions in the Map of Italy

Each region can be customized independently in terms of colors, links, hover information, and more. The regions include:

1. Abruzzo
2. Valle d'Aosta
3. Puglia
4. Basilicata
5. Calabria
6. Campania
7. Emilia-Romagna
8. Friuli-Venezia Giulia
9. Lazio
10. Liguria
11. Lombardia
12. Marche
13. Molise
14. Piemonte
15. Sardegna
16. Sicilia
17. Trentino-Alto Adige
18. Toscana
19. Umbria
20. Veneto

In summary, the **VeryUtils** Interactive HTML5 SVG Map of Italy is a robust and flexible tool that brings high-quality, **interactive maps** to your website. With its responsive design, customizable features, and user-friendly customization options, it stands out as an essential

component for any project requiring a detailed and dynamic map of Italy. Take advantage of this tool for a one-time purchase and enjoy free lifetime updates and expert tech support.

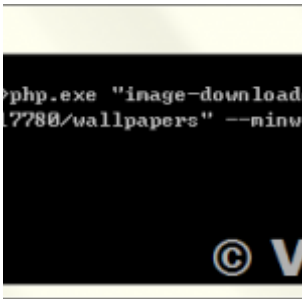
Related Posts

- [Unlocking Data Insights with VeryUtils Interactive SVG Map Component](#)
- [VeryUtils MapSVG jQuery – Responsive Vector Maps, Floorplans, Interactive SVG Images](#)
- [VeryUtils Custom Interactive Map HTML5 Plugin](#)
- [VeryUtils Interactive and Clickable United States SVG Map HTML5 Component](#)
- [How to Make a Clickable SVG Map With HTML and CSS?](#)
- [Unlock Interactive Mapping Potential with VeryUtils Interactive SVG Map – Now at a Special Discount!](#)
- [VeryUtils Custom Interactive Map WordPress Plugin](#)
- [VeryUtils Smooth Zoom Pan Image Viewer for JavaScript](#)
- [Best URL Shortener Solution by PHP URL Shortener, URL Short Link Generator](#)
- [VeryUtils JavaScript Excel Web Based UI Control: The Best Microsoft Excel Solution for Web Developers](#)
- [Safer Dining With Our Contactless Digital Menu](#)
- [VeryUtils FTP Client Software, Automate FTP Transfers, Auto FTP Manager](#)
- [What are the benefits of PHP Folder Watcher software?](#)
- [VeryUtils AI Image Object Eraser Software for Windows 10 & 11](#)
- [Best Mass Email Senders for Bulk Email Blasts](#)
- [Convert DWG to PDF from Command Line using VeryUtils DWG to PDF Converter Command Line](#)
- [Streamlining Document Verification: Introducing VeryPDF PDF Validator Command Line Software](#)
- [Best PDF Command Line Tools and API for Windows, Mac and Linux systems](#)

Related posts:



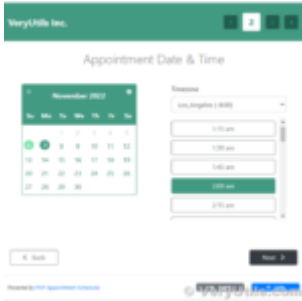
How do I convert SVG files to PDF files on Windows Server from PHP or C# source code?



How to Scrape and Download Images from any Website by VeryUtils Web Crawler and Image Downloader PHP...



PHP File Integrity Monitoring Software (FIM) protects sensitive information from malicious software




Appointment Booking and Scheduling Software System for WordPress

Email blast and Bulk Emails



Batch Email Sender with Multiple SMTP Support
© VeryUtils.com

VeryUtils Batch Email Sender is a best email marketing software



Customizable VeryUtils Bulk Email Sender With SMTP Rotation



VeryUtils AI Writer is an AI writing assistant that helps you create high-quality content



VeryUtils Custom
Interactive Map HTML5
Plugin