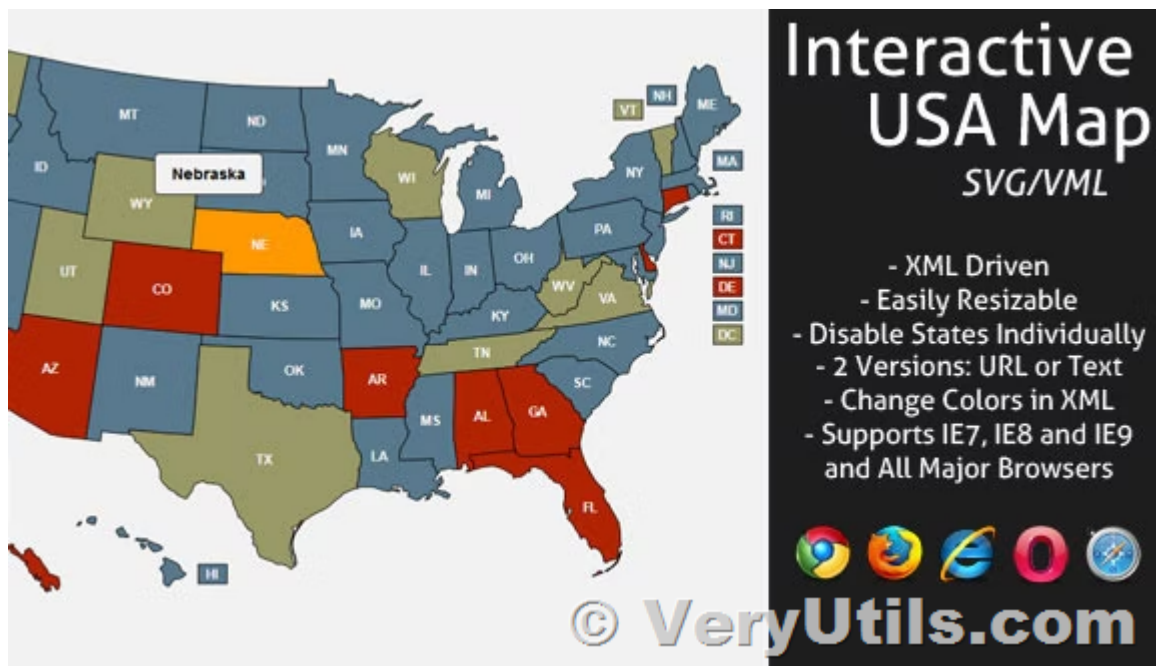


VeryUtils Custom Interactive Map WordPress Plugin is the #1 custom map WordPress plugin on the web. Transform simple images and vector graphics into high-quality, responsive, and fully **interactive maps** with ease.

<https://veryutils.com/interactive-svg-map>



Key Features

- Unlimited landmarks: Add locations with unique pins and various actions.
- Unlimited floors: Support for multiple floors without any limitation.
- Deeplinking: Every location can be referenced by its own URL.
- Responsive design: Provides an optimal experience across a wide range of devices.
- Touch optimized: Supports touchscreen devices like tablets and smartphones.
- Admin interface: User-friendly backend for easy management.
- Well documented: Includes a detailed user guide for seamless implementation.

The Ultimate Versatile Solution

Sometimes, a tile-based web mapping service isn't sufficient, and that's where **VeryUtils**

Custom Interactive Map WordPress Plugin shines. Upload your own maps or vector drawings, or choose from our built-in directory, and transform them into dynamic, interactive experiences. This plugin is perfect for:

- Building floorplans: Shopping malls, hospitals, schools, airports, and public buildings.
- Illustrated maps: Ski resorts, isometric maps, or any kind of artistic illustration.
- Temporary maps: Camps, festivals, or other temporary locations.
- Maps for vessels: Moving vessels like cruise ships.
- Historical maps: Recreating historical landscapes, sites, or buildings.
- Fantasy maps: RPG and video game maps, or fictional realms.

The possibilities are limitless, limited only by your imagination!

If your site isn't on WordPress, consider our jQuery version of [VeryUtils Custom Interactive Map Plugin](#)!

One-of-a-Kind Map Plugin

VeryUtils Custom Interactive Map WordPress Plugin stands out with its rich feature set and wide range of uses. It's a fully customizable and multi-purpose tool that effortlessly turns images and SVG vectors into professional, [interactive maps](#) and floorplans.

Built-in Maps

The plugin includes a robust portfolio of built-in maps:

- World, World Continents, Europe, United States (USA), Canada, Australia, France, Germany, Italy, United Kingdom (UK), The Netherlands, Switzerland, Russia, China, Brazil.
- We continually expand our map directory with free, high-quality maps including Austria, Belgium, Hungary, Japan, Mexico, Poland, Romania, South Africa, Spain.

Responsive and Interactive Experience

Your VeryUtils Custom Interactive Map WordPress Plugin maps and floorplans are fully responsive and optimized for touchscreen devices. Users can enjoy an intuitive experience on mobile, tablet, or touchscreen kiosks. Features like zoom and pan, minimap, tooltip, and category filters enhance usability and navigation.

Related Posts

- [Unlock Interactive Mapping Potential with VeryUtils Interactive SVG Map – Now at a Special Discount!](#)
- [Unlocking Data Insights with VeryUtils Interactive SVG Map Component](#)
- [VeryUtils MapSVG jQuery – Responsive Vector Maps, Floorplans, Interactive SVG Images](#)
- [VeryUtils Custom Interactive Map HTML5 Plugin](#)
- [VeryUtils Interactive and Clickable HTML5 SVG Map of Italy](#)
- [VeryUtils Interactive and Clickable United States SVG Map HTML5 Component](#)
- [How to Make a Clickable SVG Map With HTML and CSS?](#)
- [VeryUtils Smooth Zoom Pan Image Viewer for JavaScript](#)
- [Use VeryUtils WordPress File Manager Plugin to manage Media Library Folders](#)
- [VeryUtils Custom Development Service for PHP Script Modification](#)
- [VeryUtils Custom Interactive Map WordPress Plugin](#)
- [VeryUtils provides source code license for HTML5 PDF Annotation Web application](#)
- [VeryUtils provides PHP Custom Web Development Services](#)
- [\[Solution\] The Ultimate Enterprise PDF Solution for Enterprises, Businesses, Academic Institutions, and Organizations](#)
- [Using VeryUtils PDF Form to HTML5 Web Form Converter to Display PDF as HTML Form and Publish Interactive PDF to web forms](#)
- [Integrate VeryUtils jPDFKit Command Line Software into your document workflows](#)
- [How to convert text report PDF file to Excel CSV file?](#)
- [Best Invoicing software for small business with VeryUtils Online Invoice Platform](#)
- [Use VeryUtils Photo Editor Software to Easily Edit Digital Images. Free Download. #1](#)

Rated Editing Program

Related posts:



Want to launch a ready-to-sell e-commerce website within 24 hours?



VeryUtils provides PHP Custom Web Development Services



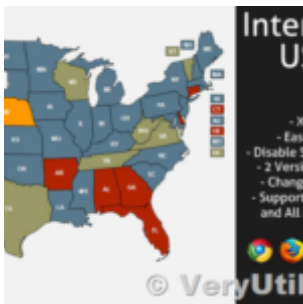
Build your own Online Store with VeryUtils to sell your Digital Products and Physical Products onli...



[Solution] The Ultimate Enterprise PDF Solution for Enterprises, Businesses, Academic Institutions, ...



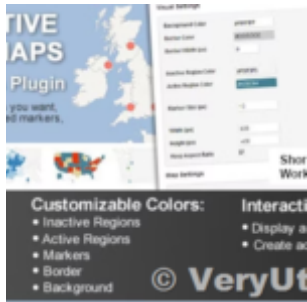
[Solution] VeryUtils Appointment Booking System: A Powerful, Flexible, and Affordable Online Booking...



How to Make a Clickable SVG Map With HTML and CSS?



VeryUtils Interactive and Clickable United States SVG Map HTML5 Component



Unlocking Data Insights with VeryUtils Interactive SVG Map Component