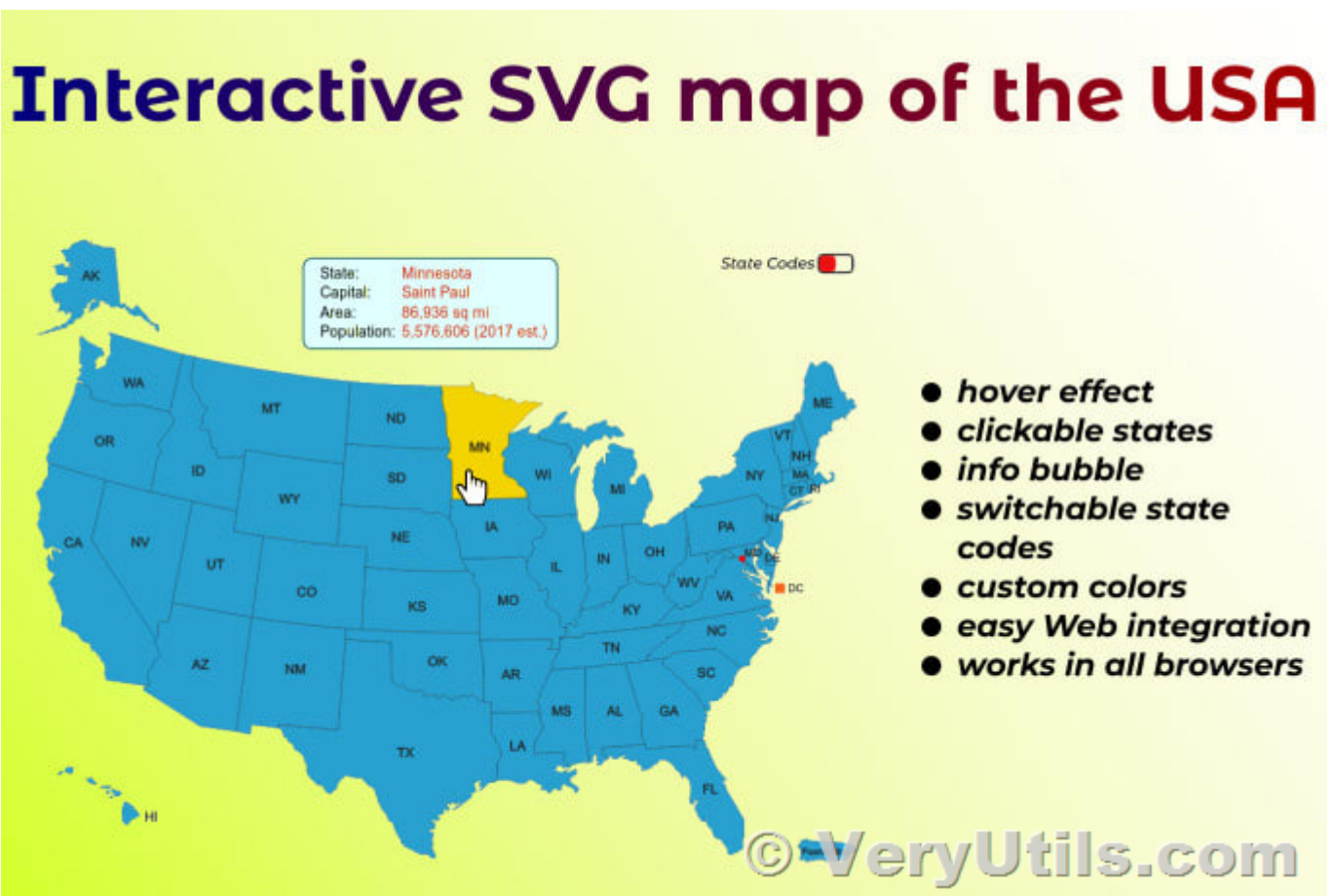


Crafting a personalized, interactive map with a professional touch has never been easier. The **VeryUtils** Custom Interactive Map HTML5 Plugin is the ultimate solution for effortlessly creating fully **interactive maps** from basic image or vector files. This plugin empowers users to design maps that are not only visually appealing but also highly functional and customizable to suit a variety of needs.

<https://veryutils.com/interactive-svg-map>



☐ Main Features

Map Customization

- Add Any Custom Map: Use SVG, JPG, PNG files, or choose from a built-in country map.

- **Zoom and Pan:** Enable zoom and pan functionality or fullscreen mode for better visibility.
- **Clickable Locations:** Add interactive, clickable locations to your map.
- **Multi-floor Support:** Incorporate multiple files to enable support for maps with several floors or levels.
- **Filterable Directory:** Enable and customize a directory that users can filter through.
- **CSV Integration:** Easily import and export data from spreadsheets to manage your map data efficiently.
- **User-friendly Admin Interface:** Manage your map with an intuitive and responsive admin interface.

The **VeryUtils** Custom Interactive Map HTML5 Plugin is an all-in-one custom mapping solution that is compatible with desktop computers, mobile devices, and even touch kiosks, making it a versatile tool for various applications.

□ Use Cases

The VeryUtils Custom Interactive Map HTML5 Plugin is ideal for projects with a moderate number of points of interest and those that require unique and creative designs. While tile-based map services are better for highly detailed maps that need street-level zoom, this plugin excels in projects that prioritize customizability and aesthetic appeal.

- **Buildings/Complexes:** Perfect for malls, resorts, hospitals, schools, and airports.
- **Real Estate:** Ideal for showcasing lots, apartments, and other properties.
- **Events:** Excellent for expos, festivals, and fairs, providing an interactive experience for attendees.
- **Geographic Regions:** Suitable for creating detailed maps of the world, countries, regions, or cities.

□ Built-in Maps

The VeryUtils Custom Interactive Map HTML5 Plugin includes a comprehensive set of built-in

maps that you can configure within minutes. These maps cover various regions and countries around the world, including:

- World Regions: World, Continents, World and US
- Countries: Africa, Asia, Europe, Argentina, Australia, Austria, Belgium, Brazil, Bulgaria, Canada, China, Croatia, Cyprus, Czech Republic, Denmark, Estonia, Egypt, Finland, France, Germany, Greece, Hungary, Indonesia, India, Ireland, Island, Israel, Italy, Japan, Korea, Latvia, Lithuania, Malaysia, Mexico, Netherlands, New Zealand, Norway, Poland, Portugal, Romania, Russia, Saudi Arabia, Serbia, Slovakia, Slovenia, Spain, South Africa, Sweden, Switzerland, Thailand, Turkey, Ukraine, United Kingdom, United States, United Arab Emirates

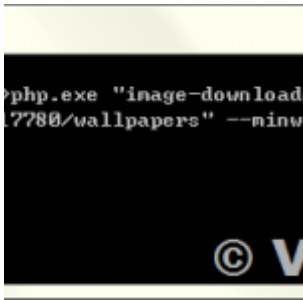
In summary, the VeryUtils Custom Interactive Map HTML5 Plugin is a robust and versatile tool that brings high-quality, **interactive maps** to your projects. With its extensive features, user-friendly customization options, and built-in maps, it stands out as an essential component for any project requiring detailed and dynamic maps. Whether you're managing a complex, real estate properties, or planning an event, this plugin provides the flexibility and functionality you need to create visually stunning and **interactive maps**.

Related Posts

- [Unlocking Data Insights with VeryUtils Interactive SVG Map Component](#)
- [VeryUtils MapSVG jQuery – Responsive Vector Maps, Floorplans, Interactive SVG Images](#)
- [VeryUtils Interactive and Clickable HTML5 SVG Map of Italy](#)
- [VeryUtils Interactive and Clickable United States SVG Map HTML5 Component](#)
- [How to Make a Clickable SVG Map With HTML and CSS?](#)
- [Unlock Interactive Mapping Potential with VeryUtils Interactive SVG Map – Now at a Special Discount!](#)
- [VeryUtils Custom Interactive Map WordPress Plugin](#)
- [VeryUtils Smooth Zoom Pan Image Viewer for JavaScript](#)

- [Best PHP Invoice Manager for Developers and Small Businesses](#)
- [Unlock Insightful Data with VeryUtils Online Survey Builder: The Ultimate SaaS Solution](#)
- [What are the benefits of software that sends emails in bulk?](#)
- [PHP File Integrity Checker is a Real-Time Monitoring for PHP source code](#)
- [VeryUtils Email Marketing Software is a powerful self-hosted email marketing application that helps you send emails beyond limits](#)
- [VeryUtils Photo Object Remover Retouching Service is a professional image retouching service for reliable, high-quality, and effortless e-commerce product images](#)
- [How to compare two PDF files? Do you want to see all diffs for two PDF files at a glance?](#)
- [VeryUtils Free Online AI Watermark Remover: Effortlessly Remove Watermarks from Photos](#)
- [Integrate VeryUtils jPDFKit Command Line Software into your document workflows](#)
- [Integrate HTML5 DWG Viewer SDK into your application Royalty Free for Developers: View DWG Files with Ease!](#)

Related posts:



How to Scrape and Download Images from any Website by VeryUtils Web Crawler and Image Downloader PHP...



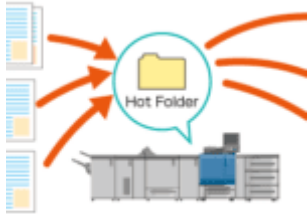
Best Mass Email Senders
for Bulk Email Blasts



Use Java PDFTools
(jpdftools.jar) Command
Line to manipulate PDF
files on Windows, Mac and
Linux sys...



Use VeryUtils Web Email
Crawler Command Line to
collect emails from web



© VeryUtil

Automate File Processing
using VeryUtils Folder
Monitor: Let it watch your
folders and execute
prede...



Cropping Images in
JavaScript by VeryUtils
JavaScript Image Cropper



VeryUtils MapSVG jQuery -
Responsive Vector Maps,
Floorplans, Interactive SVG
Images



VeryUtils JavaScript Excel
Web Based UI Control: The
Best Microsoft Excel
Solution for Web
Developer...