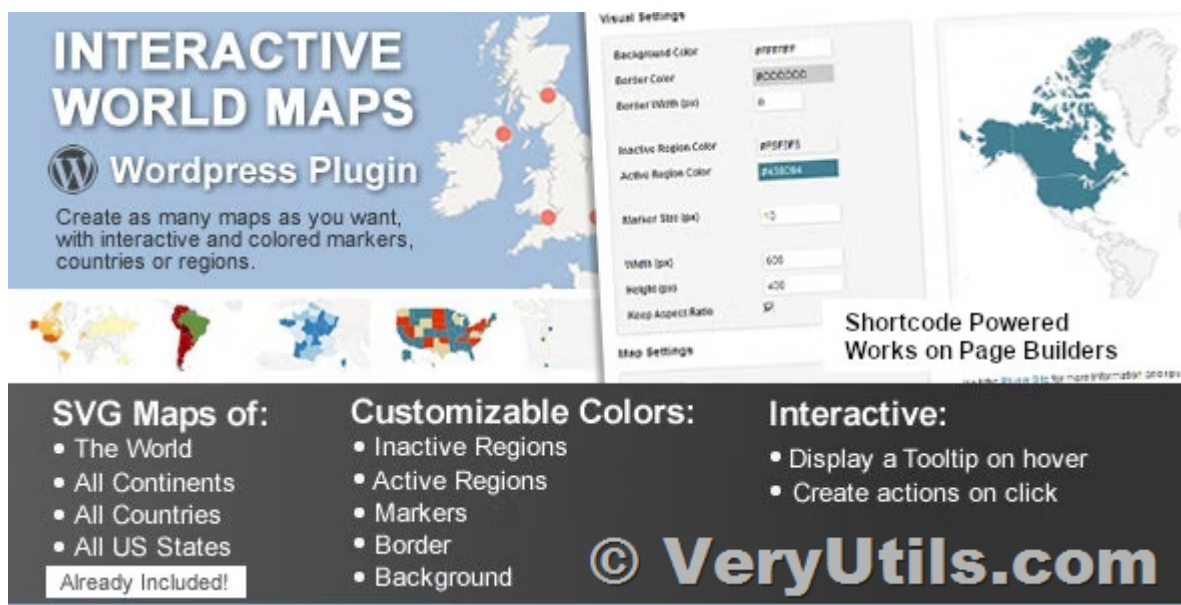


In today's competitive landscape, businesses across diverse sectors rely heavily on data visualization to drive decisions and enhance operational efficiency. **VeryUtils** Interactive SVG Map Component offers a robust solution tailored to meet the demand for interactive and customizable mapping solutions, empowering organizations to highlight Key Performance Indicators (KPIs) and delve deeper into geographical insights.

<https://veryutils.com/interactive-svg-map>



**INTERACTIVE WORLD MAPS**  
Wordpress Plugin

Create as many maps as you want, with interactive and colored markers, countries or regions.

**Visual Settings**

- Background Color: #FFFFFF
- Border Color: #000000
- Border Width (px): 1
- Inactive Region Color: #F0F0F0
- Active Region Color: #4682B4
- Marker Size (px): 10
- Width (px): 600
- Height (px): 400
- Keep Aspect Ratio:

**Map Settings**

Shortcode Powered  
Works on Page Builders

**SVG Maps of:**

- The World
- All Continents
- All Countries
- All US States

Already Included!

**Customizable Colors:**

- Inactive Regions
- Active Regions
- Markers
- Border
- Background

**Interactive:**

- Display a Tooltip on hover
- Create actions on click

© **VeryUtils.com**

## Overview

The **VeryUtils** Interactive SVG Map Component revolutionizes how businesses visualize and interact with geographical data. By integrating Scalable Vector Graphics (SVG), this component enables seamless customization of maps, catering to industries such as retail, public administration, logistics, and office space management. Whether analyzing store performance, managing geographic territories, optimizing warehouse operations, or designing office layouts, **VeryUtils** provides the tools to transform static maps into dynamic, interactive assets.

## Key Features & Functionality

1. Custom SVG Map Integration:
  - Businesses can upload their own SVG map images, allowing for precise visualization of specific regions or locations pertinent to their operations.
2. Advanced Area Customization:
  - Define areas on the map and apply different colors or hex codes based on predefined parameters (e.g., KPI metrics). Customize tooltips to display relevant information and choose interactive effects for mouse hover interactions. Optionally, configure click events for detailed area exploration.
3. Interactive Navigation:
  - Users can zoom in and out of the map using intuitive controls such as mouse gestures, buttons, or icons, facilitating detailed exploration and analysis.
4. Pan and Navigate:
  - Pan across the map within the component's viewport area, ensuring seamless navigation and focus on specific geographic details.
5. Document Generation:
  - Utilize templates to populate text fields within the map image with data values extracted from VeryUtils Interactive SVG Map Component. This feature streamlines report generation and enhances data presentation capabilities.
6. Area Selection and Indexing:
  - Upon selecting an area, the component returns the index of the chosen region, facilitating access to detailed data associated with that area. This functionality enhances decision-making by providing contextual insights based on geographical analysis.
7. Rich Text Editor Integration:
  - Leverage the Rich Text Editor's image upload system to convert **interactive maps** into PNG image documents. This capability is invaluable for creating detailed reports or providing visual data summaries for stakeholders.

## Use Cases

- Retail: Visualize store performance metrics across different regions or store types to optimize sales strategies.
- Public Sector: Manage and analyze geographic data for efficient resource allocation and service delivery.
- Logistics: Optimize warehouse operations by visualizing inventory distribution and logistics planning.
- Office Space Design: Design and allocate office spaces based on organizational needs and spatial efficiency.

## VeryUtils Custom-built Development Service

In addition to the Interactive SVG Map Component, VeryUtils offers custom-built development services tailored to specific business requirements. Whether integrating additional functionalities, adapting the component to unique use cases, or developing entirely new solutions, VeryUtils ensures that organizations receive personalized support to maximize the value of their interactive mapping applications.

## Conclusion

VeryUtils Interactive SVG Map Component represents a paradigm shift in how businesses harness geographical data for strategic advantage. By combining flexibility, functionality, and intuitive design, VeryUtils empowers organizations to transform complex data into actionable insights. Explore the limitless possibilities of interactive mapping with VeryUtils and redefine how you visualize and interact with geographical data.

To learn more about VeryUtils Interactive SVG Map Component and our custom-built development services, visit <https://veryutils.com/interactive-svg-map>. Take your data visualization to new heights with VeryUtils today.

## Related Posts

- [VeryUtils Interactive and Clickable United States SVG Map HTML5 Component](#)
- [How to Make a Clickable SVG Map With HTML and CSS?](#)
- [VeryUtils MapSVG jQuery - Responsive Vector Maps, Floorplans, Interactive SVG Images](#)
- [VeryUtils Custom Interactive Map HTML5 Plugin](#)
- [VeryUtils Interactive and Clickable HTML5 SVG Map of Italy](#)
- [Unlock Interactive Mapping Potential with VeryUtils Interactive SVG Map - Now at a Special Discount!](#)
- [VeryUtils Custom Interactive Map WordPress Plugin](#)
- [VeryUtils Smooth Zoom Pan Image Viewer for JavaScript](#)
- [Unlocking Data Insights with VeryUtils Interactive SVG Map Component](#)
- [Best VeryUtils QR Code Menu platform with Online Payment Gateway Integration](#)
- [Automate File Processing using VeryUtils Folder Monitor: Let it watch your folders and execute predefined actions](#)
- [VeryUtils MapSVG jQuery - Responsive Vector Maps, Floorplans, Interactive SVG Images](#)
- [Best Email Capture and Email Collector Tools, Tools to Collect Contacts from the Web](#)
- [Convert Scanned PDF to Editable Word Use VeryUtils Scan to Word OCR Converter tools](#)
- [VeryUtils pdfsearch Command Line Tool is a Powerful PDF Search Utility](#)
- [VeryUtils AI Photo Enhancer is an AI-powered photo tool for restoring, sharpening, and improving image clarity](#)
- [VeryUtils Free Online Photo Object Remover Can Erase and remove unwanted objects from your photos to get a clean image within seconds](#)
- [Use VeryUtils PDF to Excel Converter to Convert PDF to Excel \(XLS and CSV formats\) offline, Convert PDF to Excel spreadsheets in seconds](#)

Related posts:



Best VeryUtils QR Code Menu platform with Online Payment Gateway Integration



Best Email Capture and Email Collector Tools, Tools to Collect Contacts from the Web



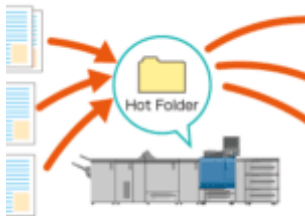
Ticket Support PHP Script

use enter password to access this p

Login:  
  
Password:

Powered by PHP Password Protect  
© VeryUtils.c

Use VeryUtils PHP Easy  
Lock to add password to  
protect PHP Script




© VeryUtil

Automate File Processing  
using VeryUtils Folder  
Monitor: Let it watch your  
folders and execute  
prede...



VeryUtils HTML5 Excel  
Sheets: Best Online  
Spreadsheet Editor with  
VeryUtils HTML5 Excel  
Online Web A...



Unlock Insightful Data with VeryUtils Online Survey Builder: The Ultimate SaaS Solution



VeryUtils JavaScript Excel Web Based UI Control: The Best Microsoft Excel Solution for Web Developer...