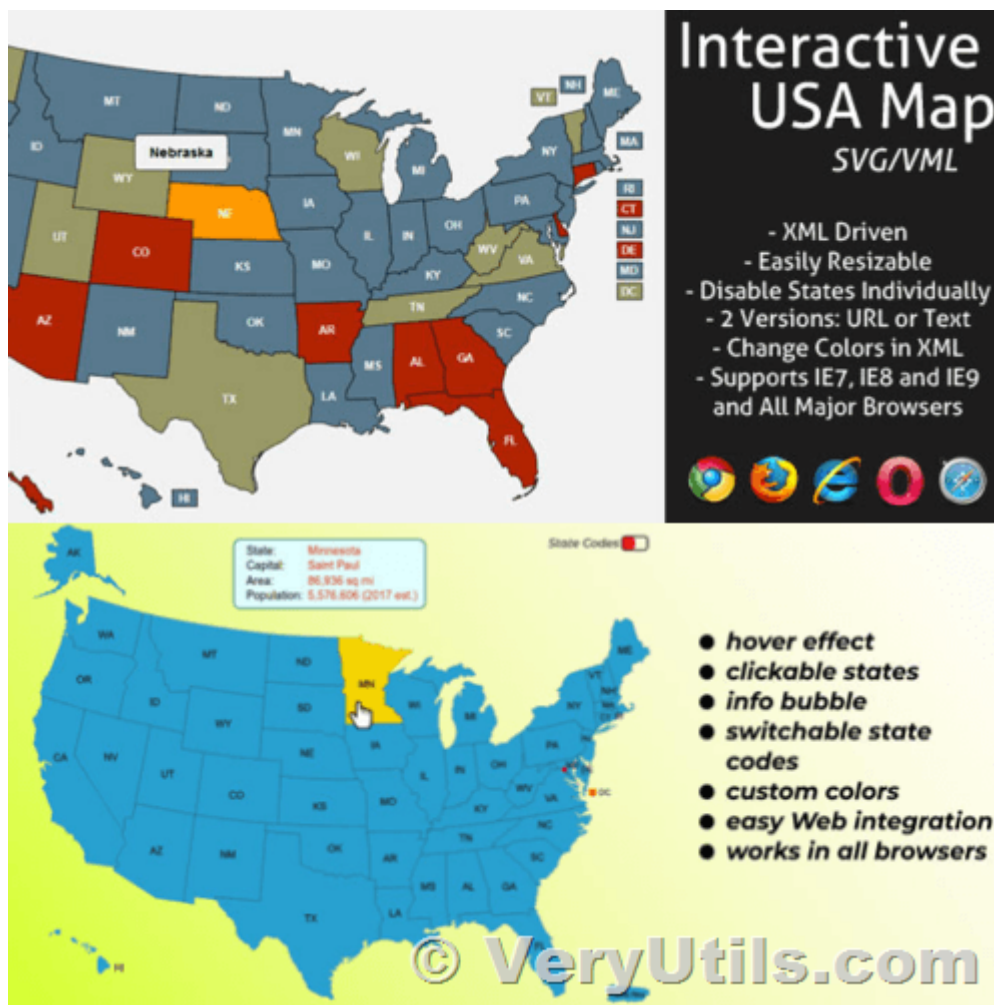


Creating interactive, engaging visual content has never been more important. Whether you're a developer, designer, or business professional, the ability to add dynamic, responsive maps to your projects can set your work apart. **VeryUtils** Interactive SVG Map is here to help you achieve just that, and now, for a limited time, you can get this powerful JavaScript tool at a special discounted price.

<https://veryutils.com/interactive-svg-map>



Interactive USA Map
SVG/VML

- XML Driven
- Easily Resizable
- Disable States Individually
- 2 Versions: URL or Text
- Change Colors in XML
- Supports IE7, IE8 and IE9 and All Major Browsers

● *hover effect*

● *clickable states*

● *info bubble*

● *switchable state codes*

● *custom colors*

● *easy Web integration*

● *works in all browsers*

© VeryUtils.com

□ Transform Your Visuals with Ease

VeryUtils Interactive SVG Map is an innovative JavaScript tool designed to turn any SVG file into an interactive and fully customizable map or floorplan. With access to a comprehensive

library of over 180 built-in geo-calibrated SVG maps, you can easily find the perfect map to meet your needs, whether it's a world map, a detailed country layout, or even a custom floorplan.

□ Key Features That Make a Difference

What sets VeryUtils Interactive SVG Map apart is its combination of powerful features and user-friendly design. Here are just a few reasons why this tool is a must-have:

- **Responsive Design:** The maps automatically adjust to different screen sizes and devices, ensuring your content looks great everywhere. You also have the option to disable responsiveness if it's not needed.
- **Pure JavaScript:** No Flash is required, making it compatible with all modern devices, including iPads and iPhones.
- **Easy Customization:** Modify colors, text areas, and state activations through an XML file, allowing for quick and effortless changes.
- **Interactive Features:** Add pins, vector shapes, and tooltips without any coding knowledge, making it easy to create engaging, interactive visuals.
- **Advanced Control Panel:** Enjoy a feature-rich web app with live preview capabilities, allowing you to fine-tune your maps before they go live.
- **Versatility:** Create not just maps, but also interactive floorplans, village plans, and even vector images that display statistical data.

□ Compatible with All Devices and Browsers

One of the best aspects of VeryUtils Interactive SVG Map is its compatibility. It works seamlessly across all modern browsers and devices, ensuring your **interactive maps** are accessible to all users. Plus, with the ability to embed multiple maps on the same website across different pages, you have the flexibility to incorporate **interactive maps** wherever you need them.

□ Unbeatable Value with a Special Discount

Originally priced at USD \$49.95, [VeryUtils Interactive SVG Map is now available for just USD \\$39.95](#). This special discount offers incredible value, making it an ideal time to invest in a tool that can significantly enhance your visual content. Whether you're creating educational tools, corporate presentations, or interactive websites, this tool provides the functionality and flexibility you need at an unbeatable price.

□ Don't Miss Out on This Limited-Time Offer

The VeryUtils Interactive SVG Map is more than just a mapping tool—it's a gateway to creating dynamic, interactive experiences that engage and inform your audience. With this special discount, there's no better time to add this powerful tool to your toolkit.

Unlock the potential of your visuals and create stunning **interactive maps** that captivate and inform. Get your VeryUtils Interactive SVG Map today at the special price of USD \$39.95 and take your projects to the next level!

Related Posts

- [Unlocking Data Insights with VeryUtils Interactive SVG Map Component](#)
- [VeryUtils Interactive and Clickable United States SVG Map HTML5 Component](#)
- [How to Make a Clickable SVG Map With HTML and CSS?](#)
- [VeryUtils MapSVG jQuery – Responsive Vector Maps, Floorplans, Interactive SVG Images](#)
- [VeryUtils Custom Interactive Map WordPress Plugin](#)
- [VeryUtils Custom Interactive Map HTML5 Plugin](#)
- [VeryUtils Interactive and Clickable HTML5 SVG Map of Italy](#)
- [VeryUtils Smooth Zoom Pan Image Viewer for JavaScript](#)
- [VeryUtils HTML5 Excel Sheets: Best Online Spreadsheet Editor with VeryUtils HTML5 Excel Online Web App](#)
- [VeryUtils Custom Interactive Map HTML5 Plugin](#)
- [Best URL Shortener Solution by PHP URL Shortener, URL Short Link Generator](#)

- [Why should you use VeryUtils PHP Invoice Generator?](#)
- [VeryUtils MapSVG jQuery - Responsive Vector Maps, Floorplans, Interactive SVG Images](#)
- [VeryUtils AI Writer is an AI writing assistant that helps you create high-quality content](#)
- [Safer Dining With Our Contactless Digital Menu](#)
- [VeryUtils JavaScript Excel Editor Source Code License for Web Developers](#)
- [Convert EML files to PDF files via Command Line](#)
- [How to Download YouTube Videos as MP3 Music Using VeryUtils YouTube MP3 Downloader?](#)
- [VeryUtils PDF Page Resizer Command Line can scale PDF contents and page dimensions from command line](#)

Related posts:

QR Code Class (PHP)

Standard :
Text
vCard
meCard
Geo
Url
SMS \ MMS
Phone
WiFi
Email

AND

New:
-Youtube
-Envato Mark
-Alexa
-PayPal
-GPlus
-Facebook
-Twitter
-Whois
and more...

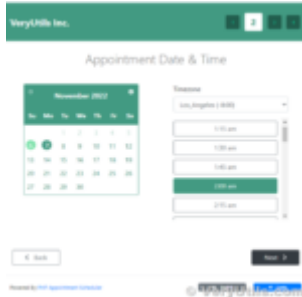


Generate QR Code in PHP
with PHP QR Code
Generator source code

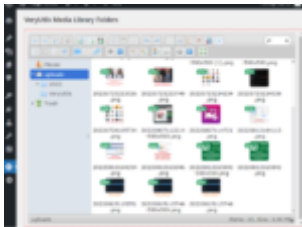


PHP Batch Email Sender -
Email Marketing Software -
Bulk Email Sender software

Unlock Interactive Mapping Potential with VeryUtils Interactive SVG Map – Now at a Special Discount! | 5



Appointment Booking and Scheduling Software System for WordPress



FileManager for WordPress Media Library Folders Plugin

© VeryUtils.com

Use VeryUtils WordPress File Manager Plugin to manage Media Library Folders

Email blast and Bulk Emails



Batch Email Sender with Multiple SMTP Support

© VeryUtils.com

VeryUtils Email Marketing Software is a powerful self-hosted email marketing application that helps ...


Unlock Interactive Mapping Potential with VeryUtils Interactive SVG Map - Now at a Special Discount! | 6



Add Web Excel to Your Web Applications with VeryUtils Jspspreadsheet: The Ultimate JavaScript Data Grid...



VeryUtils MapSVG jQuery - Responsive Vector Maps, Floorplans, Interactive SVG Images



VeryUtils JavaScript Excel Editor Source Code License for Web Developers